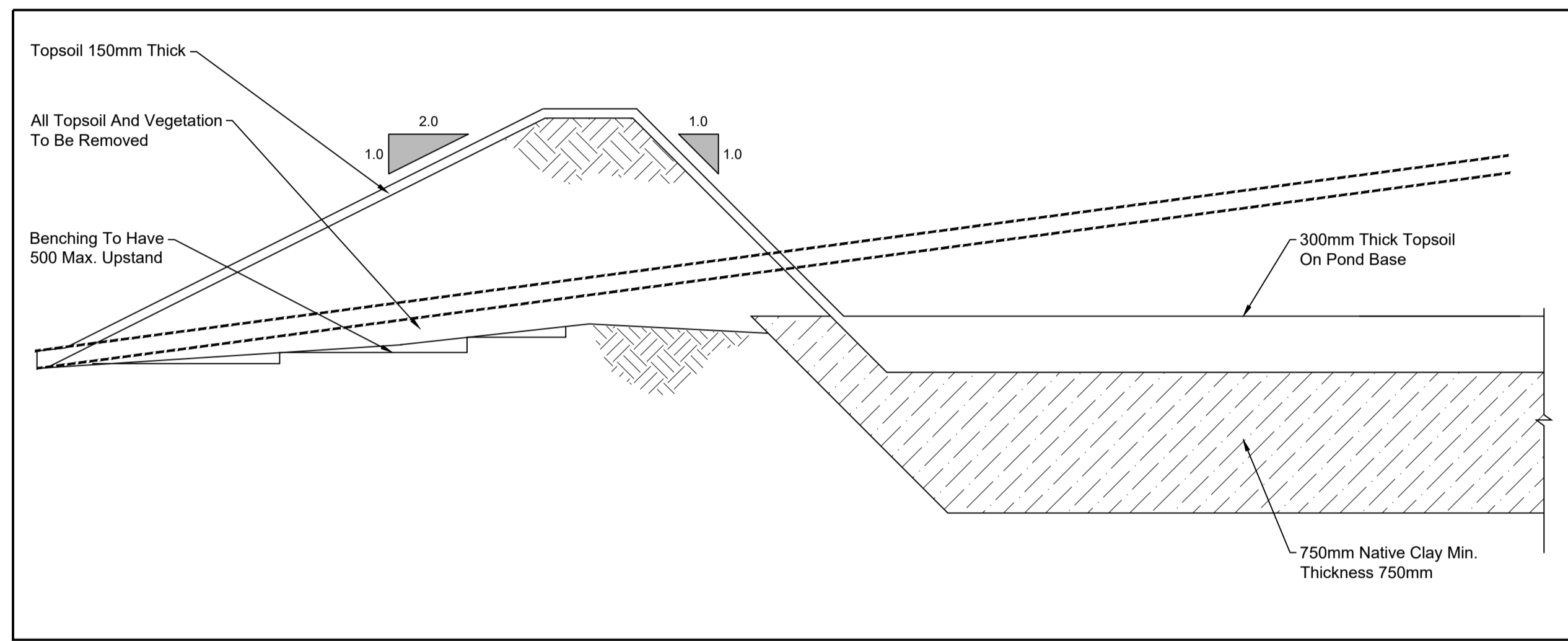


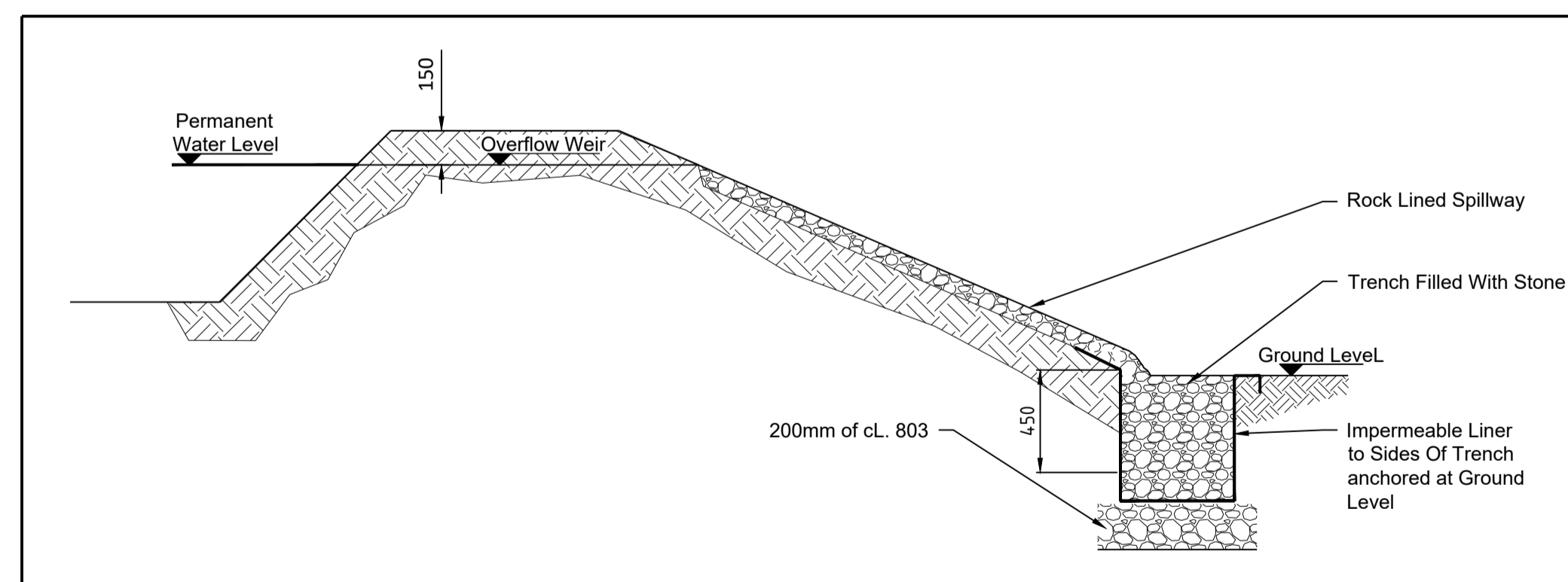
BUND CONSTRUCTION

Scale 1:25



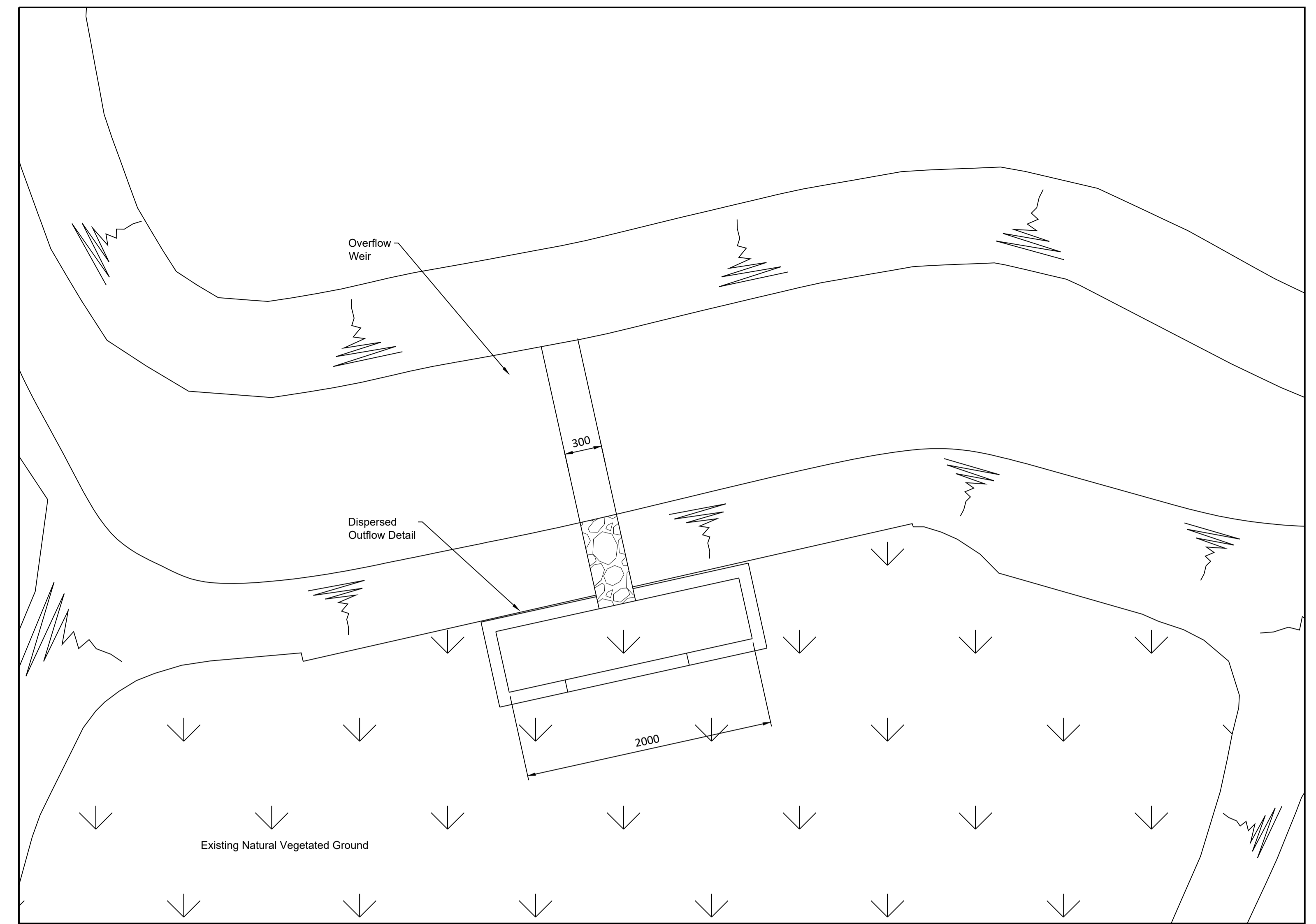
BUND CONSTRUCTION

Scale 1:25



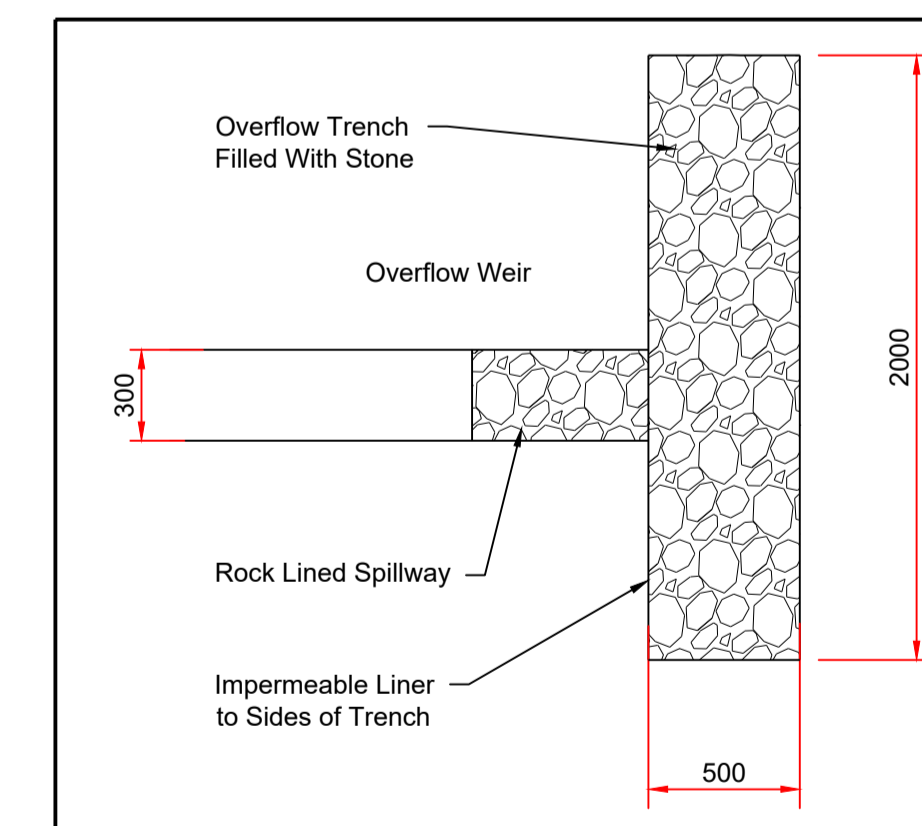
BUND CONSTRUCTION

Scale 1:25



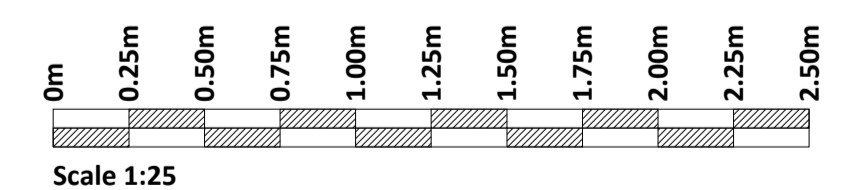
PLAN OF POND OUTFALL DETAIL

Scale 1:25



PLAN

Scale 1:25



Scale 1:25

If Applicable : Ordnance Survey Ireland Licence No. CYAL50221678 © Ordnance Survey Ireland and Government of Ireland

Rev.	Description	App By	Date
A	ISSUE FOR PLANNING	RM	10.10.23

PROJECT	CLIENT		
COUMNAGAPPUL WINDFARM EIAR	EMPOWER		
SHEET SETTLEMENT POND DETAILS - SHEET 2 OF 2	Date	10.10.23	Project number
	Drawn by	NS	P2360
	Checked by	RM	Drawing Number
			P2360-0501-0007
		Scale (@ A1-)	Rev
		1:25	A